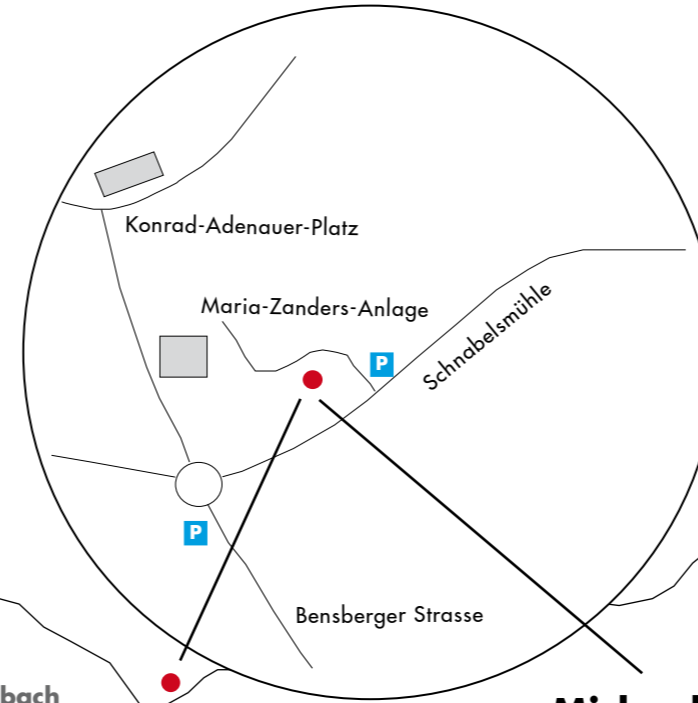


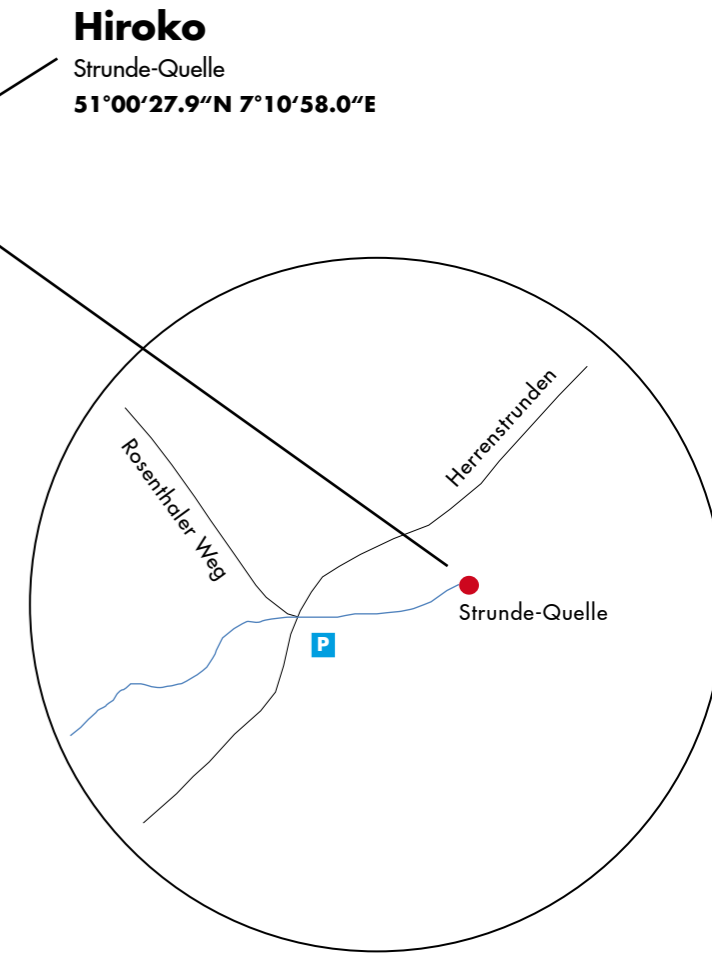
**Jutta Dunkel**

Verbindungsweg Kombibad Paffrath / Paffrather Mühle  
50°59'52.4" 7°05'25.0"



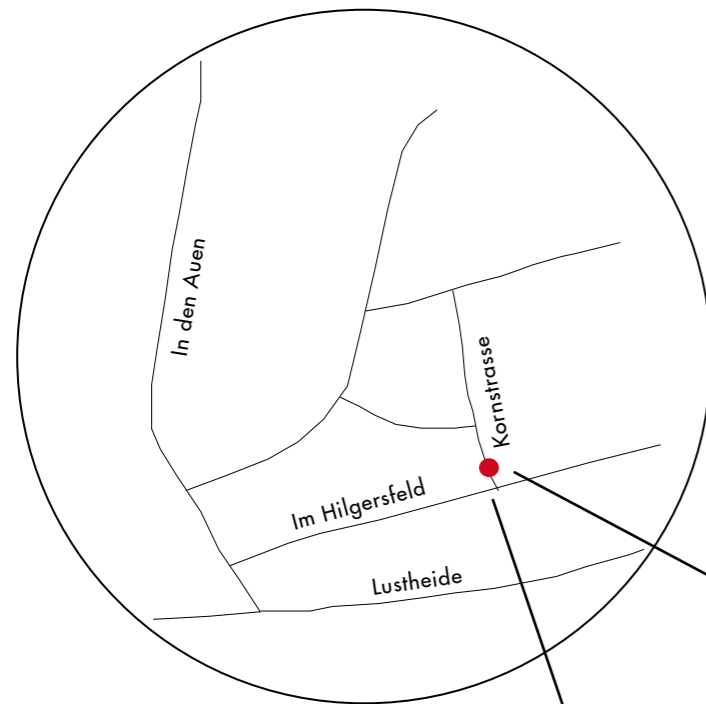
**Michael Wittassek**

Maria Zanders Anlage  
50°59'26.8"N 7°07'54.8"E



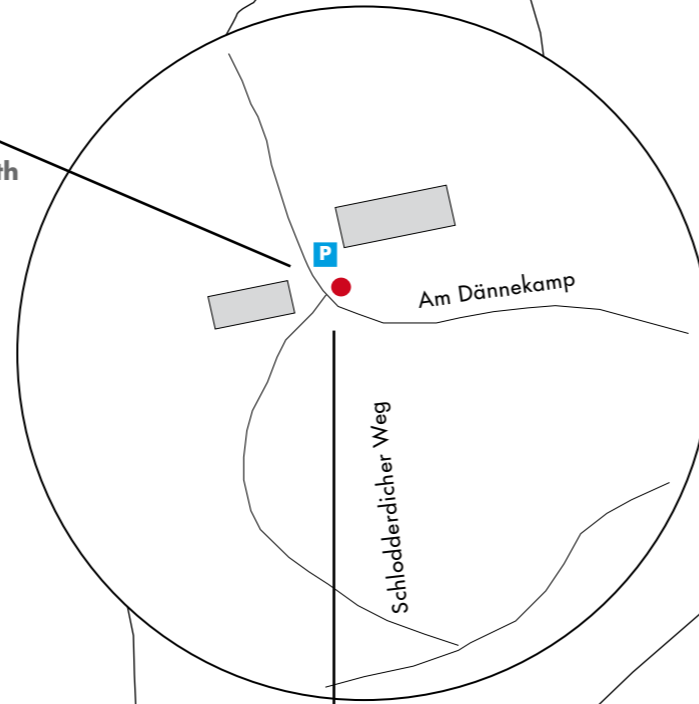
**Hiroko**

Strunde-Quelle  
51°00'27.9"N 7°10'58.0"E



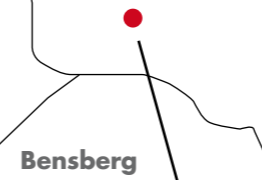
**Veronika Moos**

Kornstrasse  
50°56'59.6"N 7°06'25.1"E



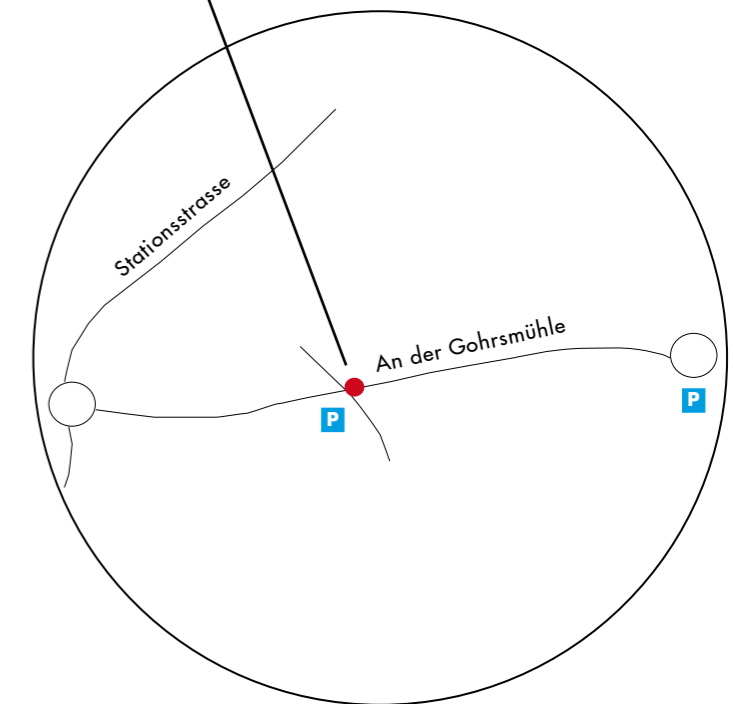
**Rolf Hinterecker**

Schlodderdicher Weg / Am Dännekamp  
50°58'47.7"N 7°06'02.9"E



**Bilder enthüllen - Denken 1**

Schloßstiege, Samstag, 16.10. um 15 Uhr  
50°57'56.5"N 7°09'40.7"E



**Michael Kramer**

An der Gohrmühle / Höhe Einfahrt Zanders  
50°59'23.1"N 7°07'36.2"E